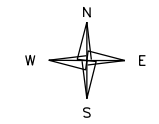
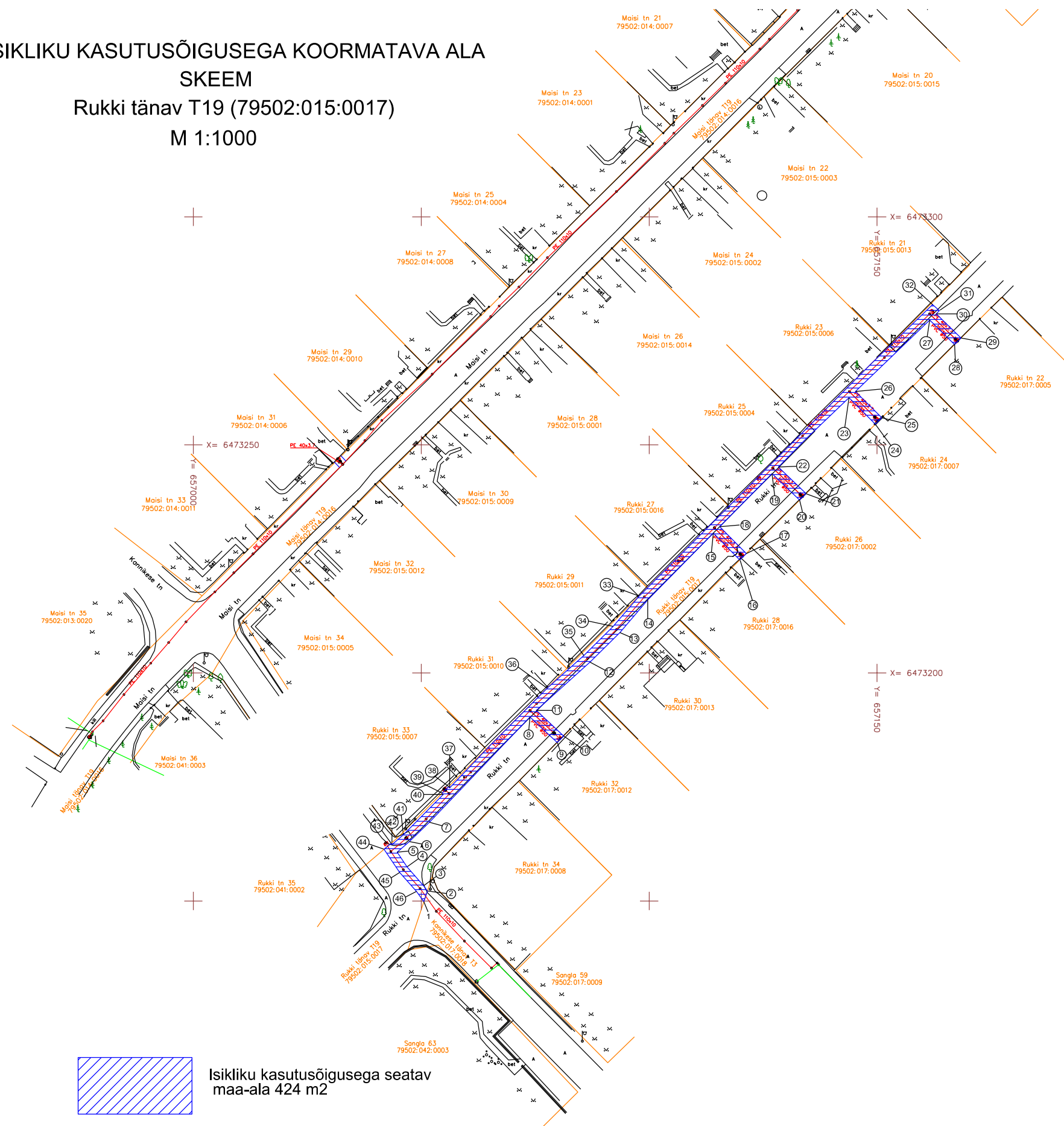
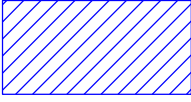




ISIKLIKU KASUTUSÕIGUSEGA KOORMATAVA ALA
SKEEM
Rukki tänav T19 (79502:015:0017)
M 1:1000

Isikliku kasutusõiguse maa-ala koordinaadid

Punkti nr.	Koordinaadid	
	X	Y
1	6473149,85	657050,56
2	6473152,20	657051,34
3	6473153,34	657050,52
4	6473157,47	657046,86
5	6473160,70	657044,69
6	6473163,03	657047,40
7	6473167,28	657051,78
8	6473190,36	657073,86
9	6473184,75	657079,83
10	6473186,17	657081,26
11	6473191,80	657075,26
12	6473202,35	657087,02
13	6473208,86	657093,57
14	6473216,00	657099,68
15	6473230,65	657114,08
16	6473224,77	657119,89
17	6473226,19	657121,30
18	6473232,07	657115,48
19	6473243,72	657126,95
20	6473237,89	657133,02
21	6473239,30	657134,43
22	6473245,15	657128,34
23	6473260,35	657143,87
24	6473254,53	657149,62
25	6473255,95	657151,03
26	6473261,72	657145,25
27	6473277,36	657161,54
28	6473272,01	657167,02
29	6473273,42	657168,43
30	6473278,71	657162,97
31	6473279,43	657163,67
32	6473280,74	657162,19
33	6473216,84	657097,81
34	6473210,22	657092,09
35	6473203,80	657085,65
36	6473196,64	657077,63
37	6473174,79	657056,22
38	6473175,05	657055,98
39	6473173,63	657054,57
40	6473173,36	657054,85
41	6473164,50	657046,05
42	6473162,37	657043,57
43	6473162,65	657043,40
44	6473161,34	657041,84
45	6473156,25	657045,27
46	6473152,10	657048,96



-  Isikliku kasutusõigusega seatav maa-ala 424 m²
-  Gaasitoru
-  Kinnistu piirid

Koostanud: Andrus Mulla